

Lima Road Runners

Bicycle Ride

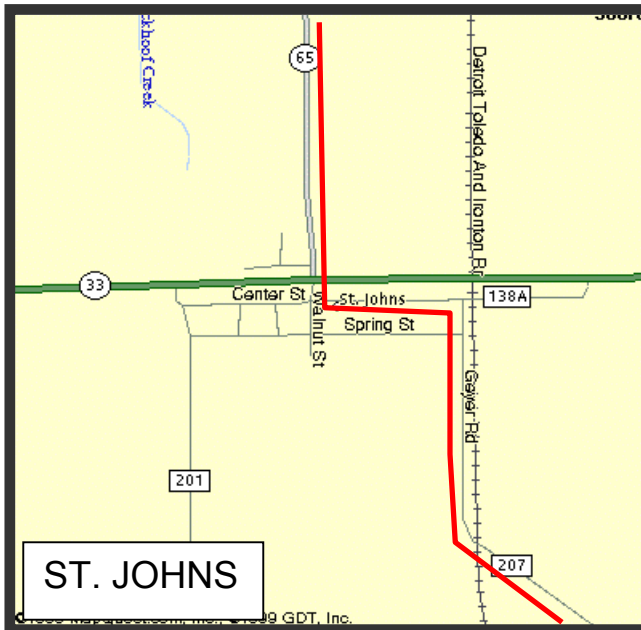
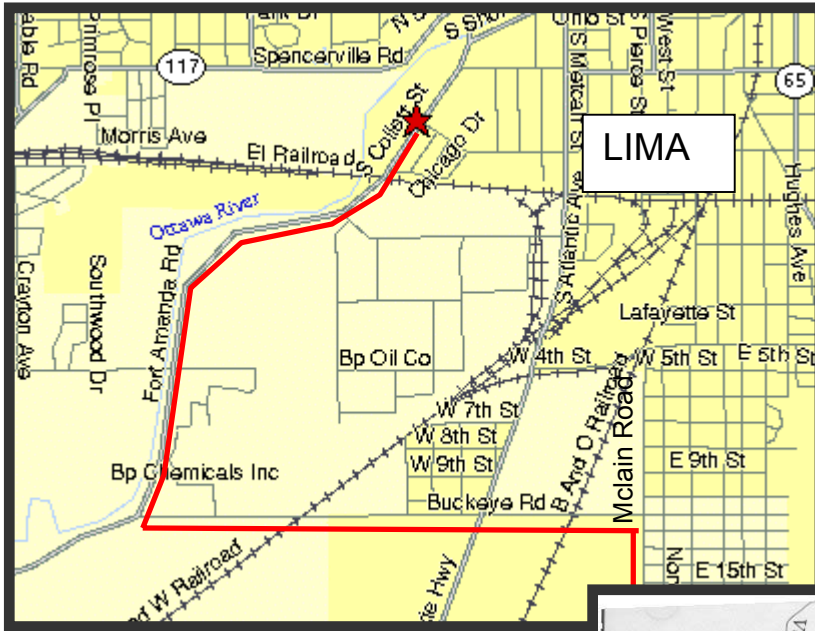
Blackhawk State Park

Meet at Central Services Building, 900 South Collett St., Lima

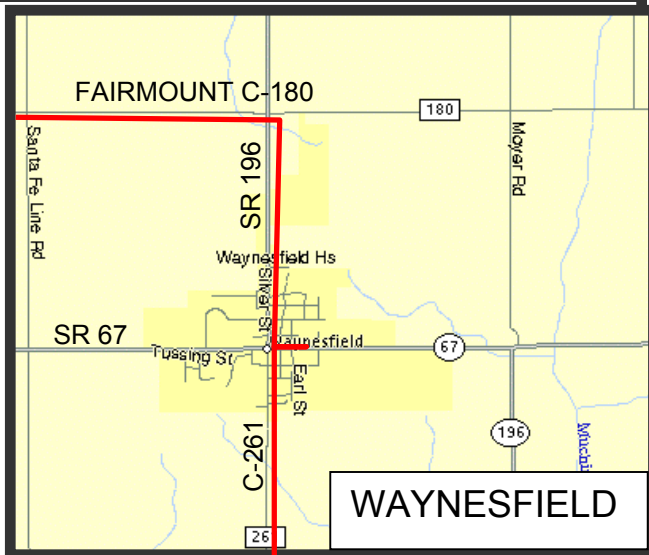
Direction		Road	Miles
Southwest	R	Collett St. / Ft. Amanda Road	1.5
East	L	Buckeye Road	1.5
South	R	McClain / Townline Road (191)	9.5
East	L	Middle Pike Road C-150	1.0
South	R	SR 65 into St. Johns	1.0
		<u>St. Johns</u>	
East	L	Center St. / C-138A	4.0
Southeast	R	Geyer Road (207)	4.5
East	L	Santa Fe – New Knoxville Road C-100 / SR 720	
Optional		Rest stop corner of SR 720 and Santa Fe Line / Logan C-17	
Total		<u>Santa Fe</u>	23.0
North	L	Santa Fe Line Road / Logan C-17	.5
East	R	Logan County C-87 / T-87 (cross US 33 – CAUTION)	4.0
North	L	SR 325 and SR 366	.5
East	R	Follow SR 365 into Blackhawk State Park. Eat at Restaurant or picnic shelter	
		<u>Blackhawk State Park</u>	
West/North	L/R	SR 365 out of park onto SR235 and SR 366, to Buffenbarger Road T-88 (T 295A in Auglaize Co.)	4.0
West	L	SR 385	.25
North	R	Campbell Road T-285	1.0
West	L	Middle Pike Road C-150	2.5
North	R	Waynesfield Road C-261	2.0
East	R	SR 67 to restaurant (ice cream, pie, sandwiches)	.5
		<u>Waynesfield</u>	
West	L	SR 67	.5
North	R	SR 196	1.0
West	L	Fairmount Road C-180	4.0
North	R	Boundry Road C-233 / Ream Road (Allen Co.)	6.5
Northwest	L	Yoder	1.5
North	R	Greeley Chapel Road	1.75
West	L	Breese Road	1.5
North	R	McClain Road	1.5
West	L	Buckeye Road	1.5
Northeast	R	Ft. Amanda Road / Collett St.	1.5
Total			57.0

Lima Road Runners Bicycle Ride

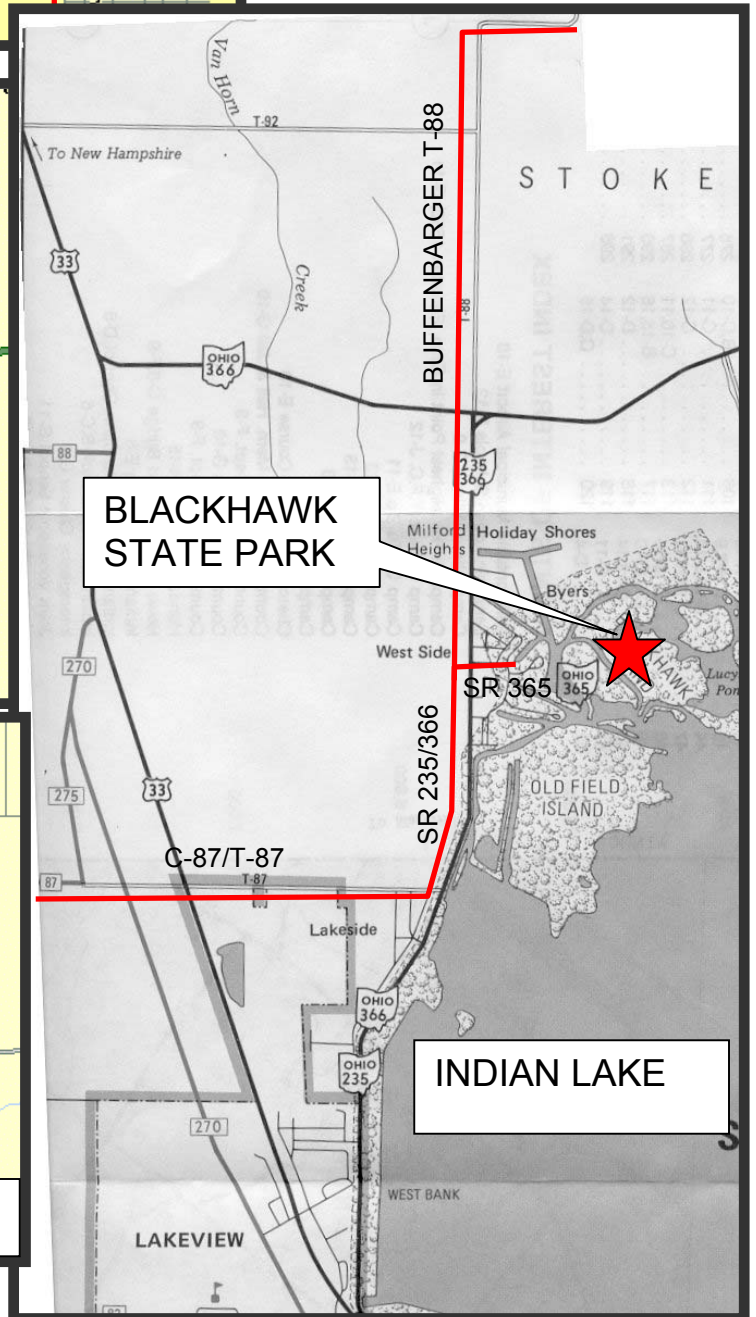
Blackhawk State Park



ST. JOHNS



WAYNESFIELD



BLACKHAWK
STATE PARK

INDIAN LAKE